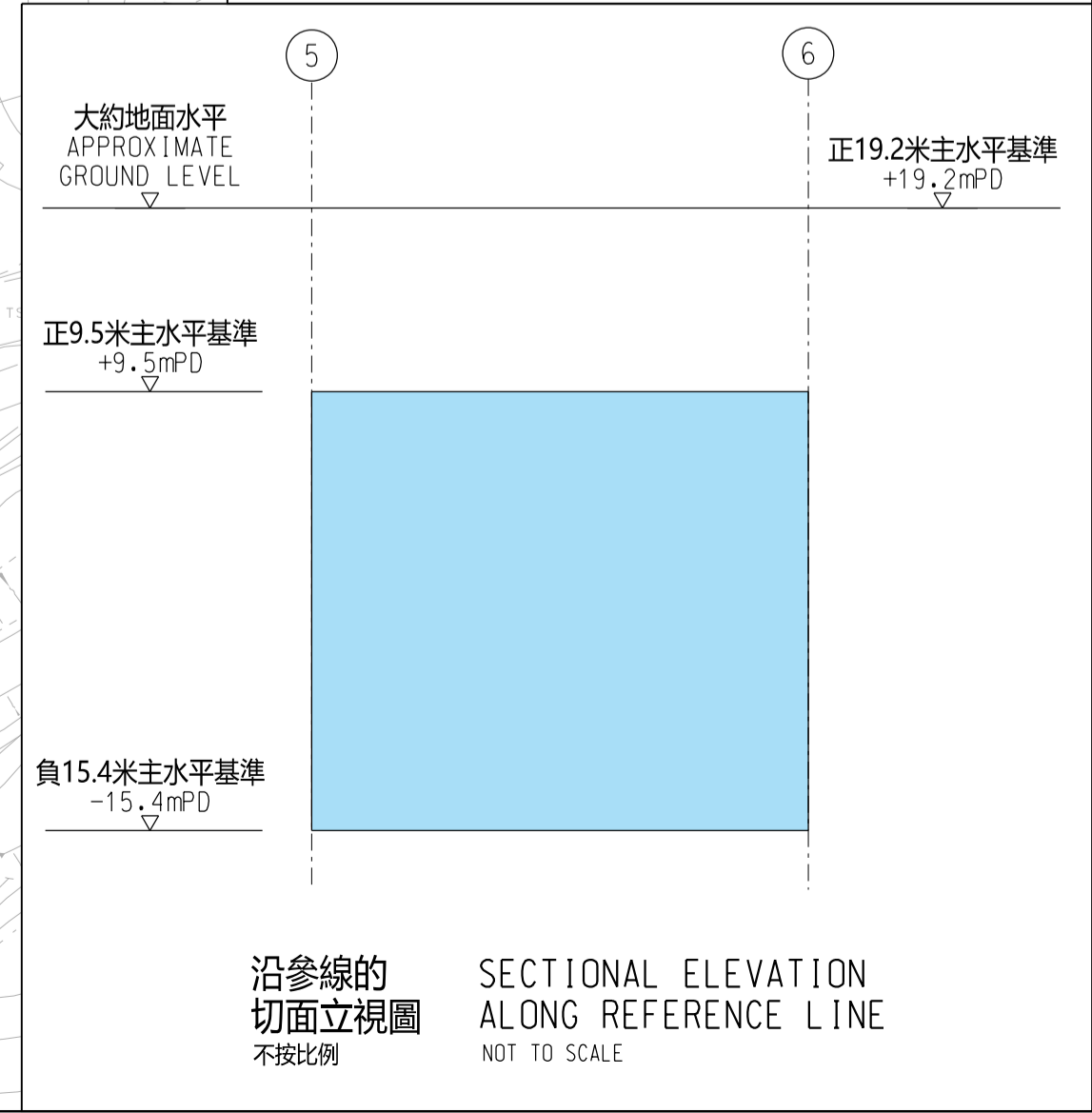
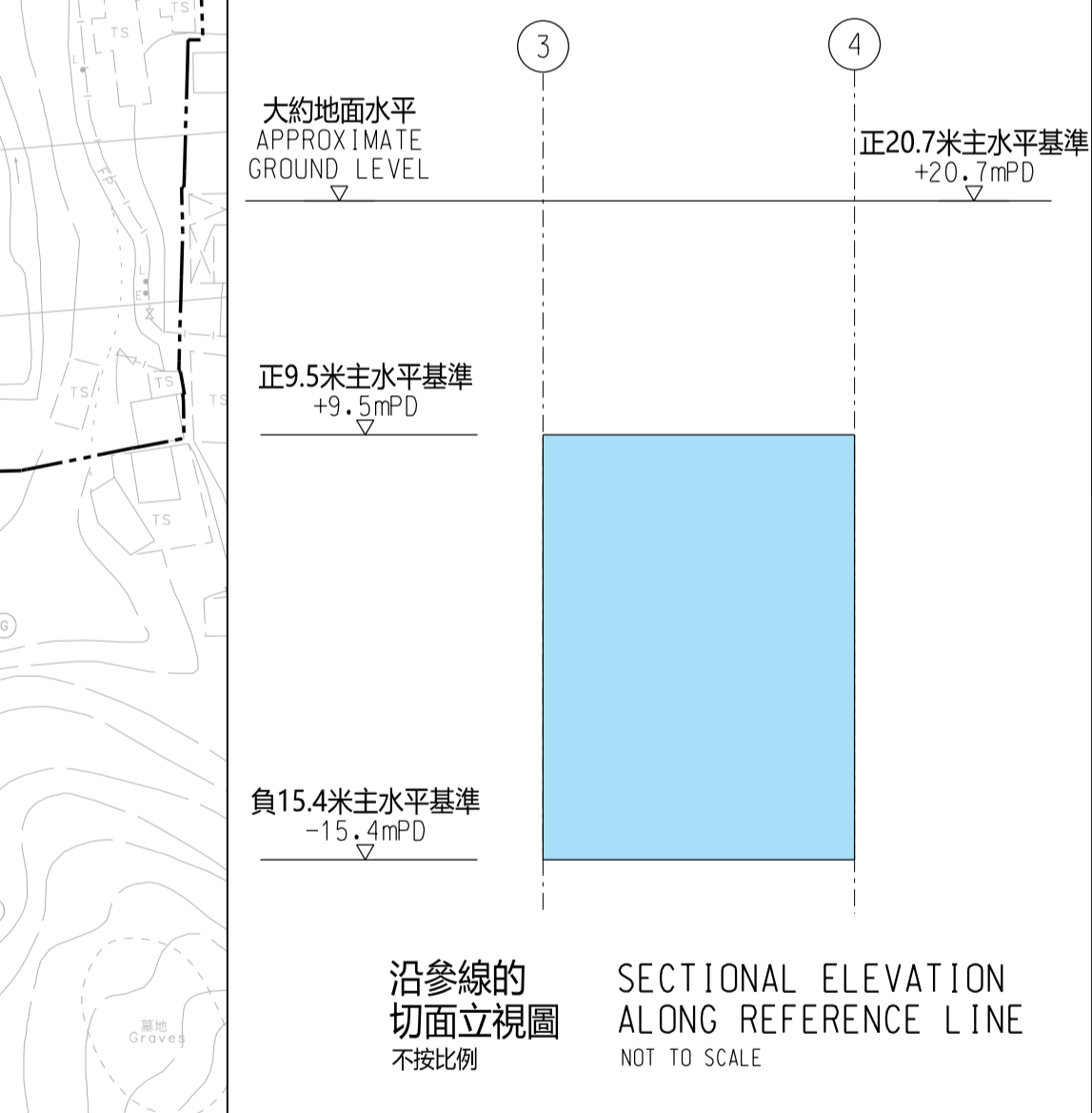
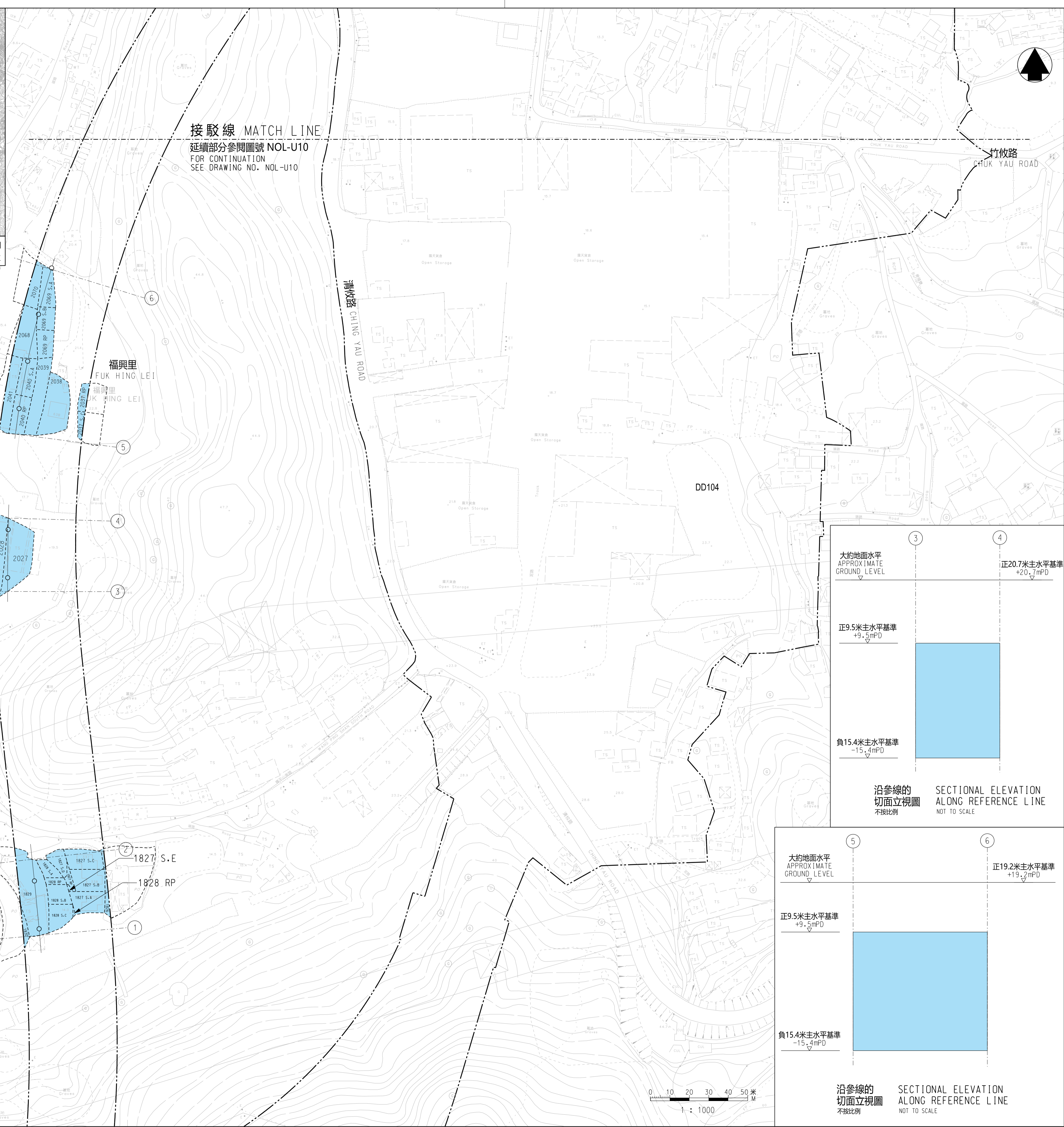
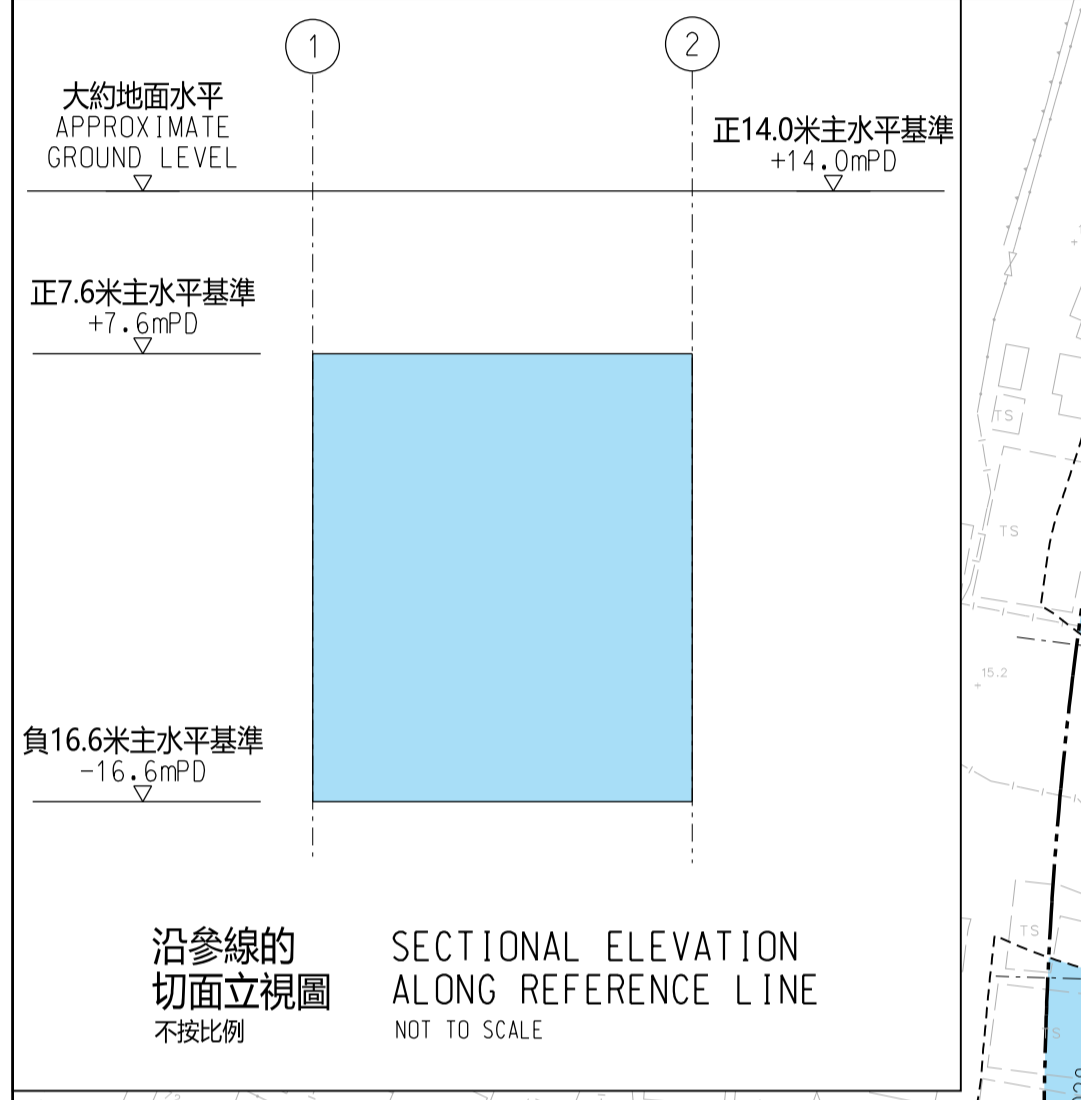


位置圖 LOCATION PLAN
不按比例 NOT TO SCALE



圖例 LEGEND :

- 方案界線 BOUNDARY OF THE SCHEME
- 地段界線 LOT BOUNDARY
- 文量約份界線 DEMARCATION DISTRICT BOUNDARY
- 參線 REFERENCE LINE
- 參線標記 REFERENCE LINE MARK
- 建議收回的地層 UNDERGROUND STRATA PROPOSED TO BE RESUMED
- DD 文量約份 DEMARCATION DISTRICT
- RP 餘段 REMAINING PORTION
- S. 分段 SECTION
- SS. 小分段 SUB-SECTION
- (P) 部分 PORTION

一般說明 GENERAL NOTES :

- 有關一般說明參閱圖號 NOL-G01. FOR GENERAL NOTES, REFER TO DRAWING NO. NOL-G01.
- 有關收回地層表參閱圖號 NOL-U17至圖號 NOL-U18. FOR UNDERGROUND STRATA RESUMPTION SCHEDULE REFER TO DRAWING NOS. NOL-U17 TO NOL-U18.
- 沿參線的切面立視圖顯示的正/負主水平基準均為約數. THE +/- mPDs SHOWN IN THE SECTIONAL ELEVATION ALONG REFERENCE LINE ARE APPROXIMATE.
- 所有座標及高度均應參考HK1980網格及香港的主水平基準. ALL COORDINATES AND HEIGHTS SHOULD BE REFERENCED TO THE HK1980 GRID AND THE HONG KONG PRINCIPAL DATUM.

修改 日期 繪圖 核對 負責 說明
REV DATE BY SUB APP DESCRIPTION

修訂表 TABLE OF AMENDMENTS

修改	日期	繪圖	核對	負責	說明
REV	DATE	BY	SUB	APP	DESCRIPTION

SIGNED
林雨舟 LAM YU CHAU
路政署 鐵路拓展處處長 (1)
GOVERNMENT ENGINEER / RAILWAY DEVELOPMENT (1)
HIGHWAYS DEPARTMENT

19 SEP 2023
發出日期 DATE OF ISSUE

圖則名稱 DRAWING TITLE
鐵路條例 (第519章)
北環線主線
收回地層圖則
18頁的第9頁
RAILWAYS ORDINANCE (CHAPTER 519)
NORTHERN LINK MAIN LINE
UNDERGROUND STRATA RESUMPTION PLAN
SHEET 9 OF 18

圖號 DRAWING NO.
NOL-U09

比例 SCALE
1:1000 (A1)
或如圖示
AS SHOWN

香港特別行政區政府
THE GOVERNMENT OF THE HONG KONG
SPECIAL ADMINISTRATIVE REGION

路政署
HIGHWAYS DEPARTMENT

鐵路拓展處
RAILWAY DEVELOPMENT OFFICE

